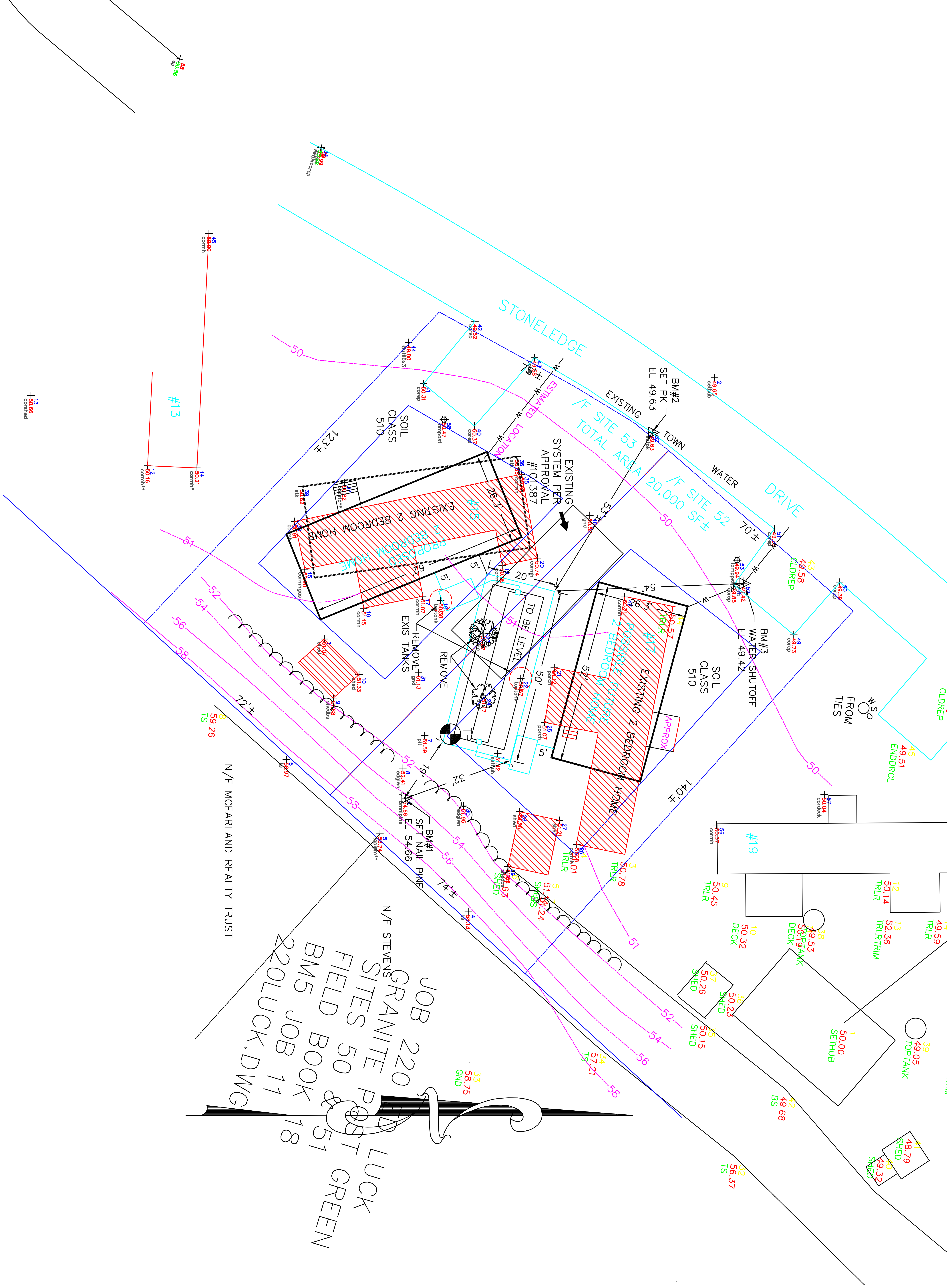STONELEDGE DRIVE
EXISTING TOWN WATER
BM#2 SET PK EL 49.63
BM#3 WATER SHUTOFF EL 49.42
BM#1 SET NAIL PINE EL 54.66
EXISTING SYSTEM PER APPROVAL #101387
ESTIMATED LOCATION
EXISTING 2 BEDROOM HOME
PROPOSED 2 BEDROOM HOME
N/F SITE 53 TOTAL AREA
N/F SITE 52 20,000 SF±
SOIL CLASS 510
SOIL CLASS 510
TO BE LEVEL
REMOVE EXIS TANKS
REMOVE
TP
APPROX
FROM TIES
#13
#19
123'±
70'±
140'±
72'±
74'±
26.3'
62'
52'
50'
20'
5'
19'
32'
CLDREP
ENDDRCL
TRLR
SHED
DECK
SETHUB
TOPTANK
BS
TS
GND
50
51
52
54
56
58
N/F MCFARLAND REALTY TRUST
N/F STEVENS
JOB 220 ED LUCK
GRANITE POST GREEN
SITES 50 & 51
FIELD BOOK 78
BM5 JOB 11
220LUCK.DWG

```
Command= 210-
Point#, Start#-End# or G#= 1-5256
Bearing      Distance  Elev    Descrip  Pnt.  Northing     Easting      Type
-------------------------02-04-2025-----10:11:24------------------D:...\BMHOME15
                       51.42   sethub   1     5000.0000    5000.0000
                       49.65   sethub   2     5062.1000    4892.4396    TRA
                       54.66   bmnlpine 3     4973.5853    5012.7480    SS
                       58.13   ts       4     4991.5777    5045.3139    SS
                       58.74   topipm** 5     4966.3250    5022.9823    SS
                       58.97   ts       6     4939.4936    5001.6886    SS
                       51.59   pit      7     4979.1007    4994.8688    SS
                       52.41   edglwn   8     4972.8645    5004.1436    SS
                       51.68   shedbs   9     4952.9254    4984.0916    SS
                       51.33   shed     10    4960.3027    4977.4195    SS
                       51.07   shed     11    4950.3877    4967.1900    SS
                       50.16   cormh**  12    4899.7640    4917.5961    SS
                       50.66   corshed  13    4866.3615    4897.5174    SS
                       50.21   cormh*   14    4913.9093    4918.2514    SS
                       50.90   cormhgas 15    4944.7755    4947.2059    SS
                       51.15   cormh    16    4961.6270    4958.4075    SS
                       51.07   cormh    17    4978.5569    4954.9312    SS
                       50.38   toptank  18    4983.6914    4956.1442    SS
                       50.95   cormh    19    5001.3184    4946.1061    SS
                       50.74   cormh    20    5011.3486    4944.0391    SS
                       51.12   porch    21    5016.2102    4975.4367    SS
                       50.67   toptank  22    5006.6187    4978.4746    SS
                       51.07   biglilc  23    4995.7625    4965.5093    SS
                       51.17   tree     24    4996.0665    4983.4819    SS
                       51.07   porch    25    5013.4313    4991.0683    SS
                       51.08   cormh    26    5022.6581    5026.0563    SS
                       51.21   shed     27    5017.7209    5019.1210    SS
                       51.56   shed     28    5006.3043    5016.6569    SS
                       51.52   shedbs   29    5002.9858    5032.2621    SS
                       51.95   edglwn   30    4990.1975    5014.9893    SS
                       51.13   gnd      31    4977.3216    4976.8742    SS
                       49.63   setpk    32    5044.2536    4908.1333    SS
                       47.66   fndpk    33    4823.4797    4734.5087    SS
                       48.99   fndpk    34    4949.4598    4826.5227    SS
                       50.83   cormh    35    5006.8811    4920.0343    SS
                       50.65   stk      36    5005.5606    4915.0156    SS
                       50.82   botstp** 37    4956.0930    4922.4755    SS
                       50.91   cormh    38    4941.8411    4933.5451    SS
                       50.62   stk      39    4943.9620    4923.5673    SS
                       50.37   corep    40    4993.3621    4906.2424    SS
                       50.31   corep    41    4978.7771    4894.1264    SS
                       49.52   corep    42    4993.5267    4876.2436    SS
                       49.58   corep    43    5010.5380    4886.7041    SS
                       49.80   @util6x3 44    4974.5257    4882.2940    SS
                       50.00   cormh    45    4917.3335    4851.1487    SS
                       50.52   gnd      46    5026.3895    4931.7922    SS
```

```
JOB #11 729luck  [5256]
Bearing      Distance  Elev    Descrip  Pnt.  Northing     Easting      Type
-------------------------02-04-2025-----10:11:24------------------D:...\BMHOME15
                       50.71   cormh    47    5036.3759    4955.1701    SS
                       49.85   corep    48    5067.6291    4951.6822    SS
                       49.73   corep    49    5084.7881    4966.0108    SS
                       49.39   corep    50    5097.9542    4950.9007    SS
                       49.59   corep    51    5079.2089    4935.7100    SS
                       49.42   s/o      52    5070.3492    4951.3953    SS
                       49.94   lamppst  53    5068.5648    4944.6308    SS
                       49.98   fndpk    54    5268.6378    5104.7242    SS
                       50.82   cormh    55    5212.4347    4980.3272    SS
                       50.37   cormh    56    5062.7268    5020.4481    SS
                       50.04   cordeck  57    5093.5225    5011.7202    SS
                       50.47   lampost  58    4984.6796    4904.4077    SS

Point#, Start#-End# or G#= 4-
```

The State of New Hampshire
Department of Environmental Services

Thomas S. Burack, Commissioner

APPROVAL FOR CONSTRUCTION OF INDIVIDUAL SEWAGE DISPOSAL SYSTEM (ISDS)

AS AUTHORIZED BY THE NH DEPARTMENT OF ENVIRONMENTAL SERVICES, WATER DIVISION PURSUANT TO RSA 485-A, WATER POLLUTION AND WASTE DISPOSAL AND ENV-WQ 1000, SUBDIVISION AND INDIVIDUAL SEWAGE DISPOSAL SYSTEM DESIGN RULES.

APPLICATION APPROVAL DATE: 7/22/2015

CORRECTED APPROVAL DATE: 7/27/2015

APPROVAL NUMBER: eCA2015072218

I. PROPERTY INFORMATION

Address: 15-17 STONELEDGE DRIVE
NORTH HAMPTON NH 03862
Subdivision Approval No.: 17912
Subdivision Name: PINE ACRES
County: ROCKINGHAM
Tax Map/Lot No.: 17/82
Registry Book/Page No.: 2373/1350
Probate Docket No.:

II. OWNER INFORMATION

Name: LUCK ENTERPRISES
Address: PO BOX 700
NORTH HAMPTON NH 03862

III. APPLICANT INFORMATION

Name: ANNE W BIALOBRZESKI
Address: 247 LANDING RD
HAMPTON NH 03842-4113

IV. DESIGNER INFORMATION

Name: ANNE W BIALOBRZESKI
Address: 247 LANDING RD
HAMPTON NH 03842-4113
Permit No.: 00348

V. SPECIFIC TERMS AND CONDITIONS: Applicable to this Approval for Construction

A. TYPE OF SYSTEM: STONE AND PIPE
B. NO. OF BEDROOMS: 4
C. APPROVED FLOW: 600 GPD
D. OTHER CONDITIONS AND WAIVERS:

1. This approval is valid for 4 years from date of approval, per Env-Wq 1003.02.
2. Approved with a public water system only.
3. Approval for two, (2) bedroom mobile homes. (#15 and #17).
4. No waivers have been approved.

Corrected to remove the Failed designation: 7/27/2015

Eric Thomas

Eric J. Thomas
Subsurface Systems Bureau

VI. GENERAL TERMS AND CONDITIONS: Applicable to all Approvals for Construction

A. This Approval for Construction is issued to construct the ISDS as identified on Page 1 of this Approval.
B. This Approval is valid until 7/22/2019, unless an Approval for Operation has been granted.
C. By exercising any rights under this approval, the parties have agreed to all terms and conditions.
D. No liability is incurred by the State of New Hampshire by reason of any approval of any Approval for Construction. Approval by the Department of Environmental Services of sewage and waste disposal systems is based on plans and specifications supplied by the Applicant.
E. The system must be constructed in strict accordance with the approved plans and specifications.
F. The installed system must be left uncovered and cannot be used after construction until it is inspected and has received an Approval for Operation of Individual Sewage Disposal System (ISDS) by an authorized agent of the Department.
G. This system must be installed by an installer holding a valid permit. An owner may install the system for his/primary domicile.
H. This Approval for Construction does not supersede any equivalent or more stringent local ordinances or regulations. State standards are minimal and must be met statewide.

WORK NUMBER: 201502681
APPROVAL NUMBER: eCA2015072218
RECEIVED DATE: July 21, 2015
TYPE OF SYSTEM: STONE AND PIPE
NUMBER OF BEDROOMS: 4


Limestone
Stoneledge Rd
Stoneledge Rd
neledge Rd
Au
Google

Getting around

Show: Traffic · Bicycling Directions

Imagery ©2015 DigitalGlobe, MassGIS, Commonwealth of Massachusetts EOEA, Map data ©2015 Google 50 ft

PLOT PLAN
(1" = APPROX. ____)

NOTE: GARBAGE DISPOSALS NOT RECOMMENDED

NOTE: ALL COMPONENTS UNDER PAVEMENT OR ROADWAY TO BE H-20

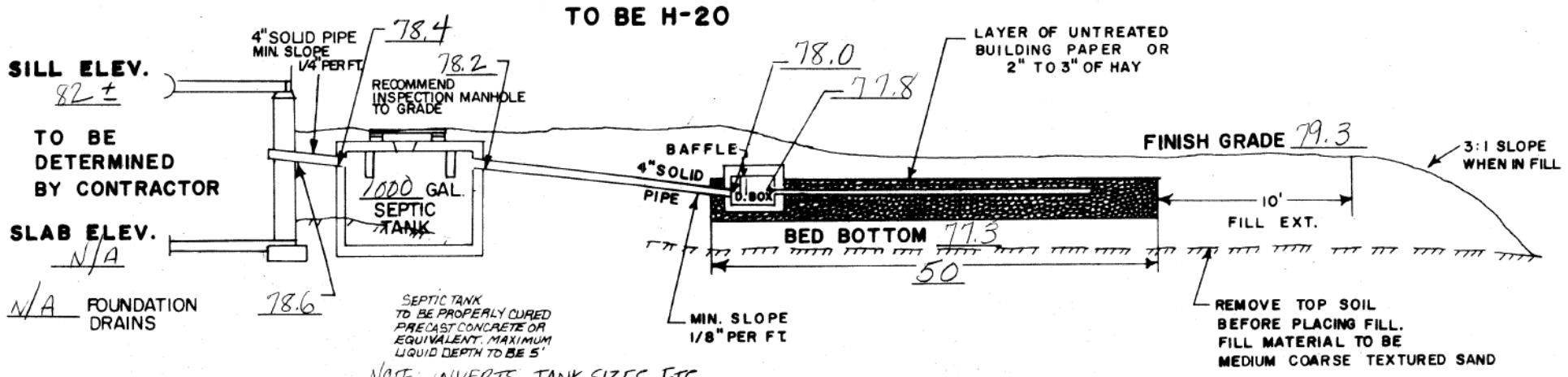

SILL ELEV. 82±
TO BE DETERMINED BY CONTRACTOR
SLAB ELEV. N/A
N/A FOUNDATION DRAINS
4" SOLID PIPE MIN. SLOPE 1/4" PER FT.
78.4
78.2
RECOMMEND INSPECTION MANHOLE TO GRADE
78.6
1000 GAL. SEPTIC TANK
78.0
77.8
BAFFLE
4" SOLID PIPE
D. BOX
LAYER OF UNTREATED BUILDING PAPER OR 2" TO 3" OF HAY
FINISH GRADE 79.3
3:1 SLOPE WHEN IN FILL
10' FILL EXT.
BED BOTTOM 77.3
50
MIN. SLOPE 1/8" PER FT.
REMOVE TOP SOIL BEFORE PLACING FILL. FILL MATERIAL TO BE MEDIUM COARSE TEXTURED SAND

SEPTIC TANK TO BE PROPERLY CURED PRECAST CONCRETE OR EQUIVALENT. MAXIMUM LIQUID DEPTH TO BE 5'

NOTE: INVERTS, TANK SIZES, ETC. APPLY TO BOTH SITES UNLESS OTHERWISE NOTED.

CROSS SECTION DISPOSAL SYSTEM
(NOT TO SCALE)

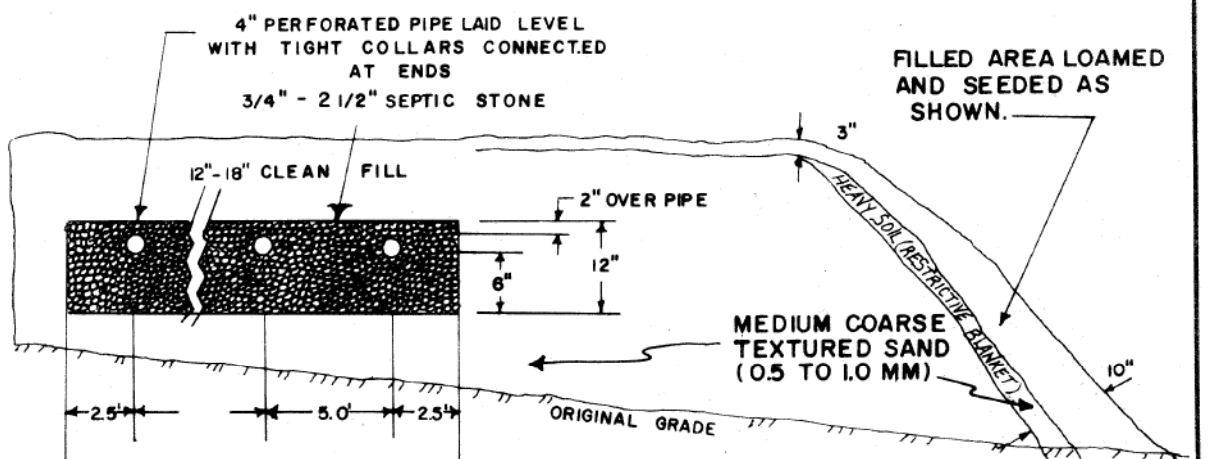

4" PERFORATED PIPE LAID LEVEL WITH TIGHT COLLARS CONNECTED AT ENDS
3/4" - 2 1/2" SEPTIC STONE
12"-18" CLEAN FILL
2" OVER PIPE
12"
6"
3"
FILLED AREA LOAMED AND SEEDED AS SHOWN.
HEAVY SOIL (RESTRICTIVE BLANKET)
10"
MEDIUM COARSE TEXTURED SAND (0.5 TO 1.0 MM)
ORIGINAL GRADE
2.5
5.0
2.5
20

NOTE: 4 LINE SYSTEM

TEST PIT DATA ◒ INSPECTED BY L. MORSE

DATE: 8-17-82

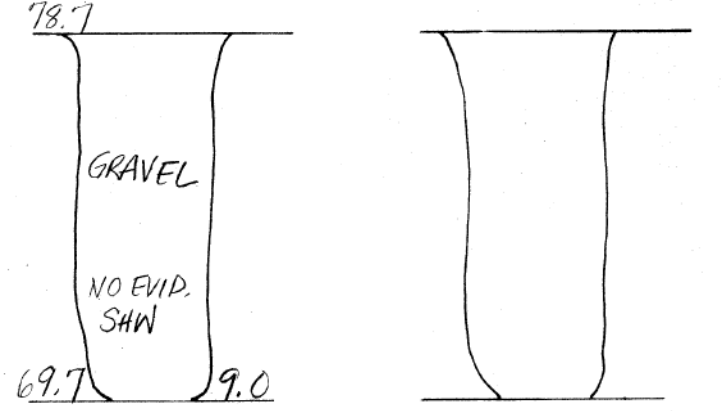

78.7
GRAVEL
NO EVID. SHW
69.7
9.0

SOIL TYPE: 298 & 299 (STRIPPED & MADE LAND)

◑ PERCOLATION TEST DATA

DATE TEST CONDUCTED: 8-17-82

RESULTS: 1 MIN/INCH

DEPTH OF HOLE: 30"

LEACH BED REQUIREMENTS

PERCOLATION RATE: 2 MIN/INCH

NUMBER OF BEDROOMS: 4

AREA REQUIRED: 750 SQ FT

LEACH BED SIZE: 20 x 50 = 1,000 SQ FT PROVIDED

BENCH MARKS
1. SET NAIL IN 6" DBL MAPLE ELEV. 87.5
2.

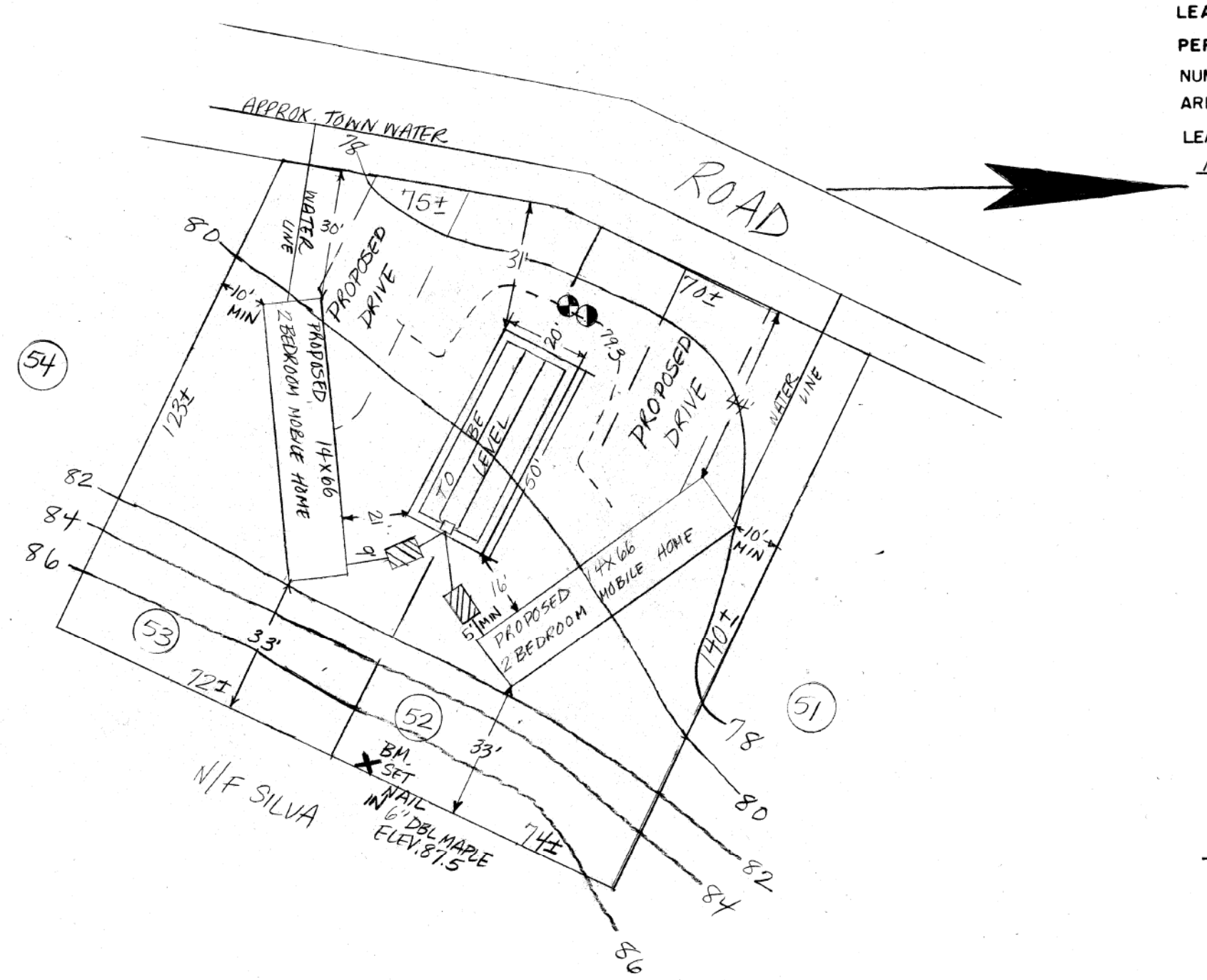

APPROX. TOWN WATER
ROAD
78
75±
80
WATER LINE
30'
PROPOSED DRIVE
10' MIN
PROPOSED 2 BEDROOM MOBILE HOME 14x66
31'
20'
79.3
TO BE LEVEL
50'
PROPOSED DRIVE
70±
WATER LINE
10' MIN
14X66 MOBILE HOME
PROPOSED 2 BEDROOM
16'
5' MIN
21'
9'
123±
140±
54
53
52
51
82
84
86
33'
72±
33'
74±
BM. SET NAIL IN 6" DBL MAPLE ELEV. 87.5
N/F SILVA
78
80
82
84
86

NOTE:

THIS PLAN IS NOT TO BE CONSTRUED AS A LOT SURVEY FOR WATER POLLUTION PURPOSES ONLY.

ALSO

SEE APPROVAL SLIP FOR ANY CONDITIONS OR REVISIONS.

CONTRACTOR SHOULD CHECK TOWN BUILDING & ZONING REQUIREMENTS PRIOR TO CONSTRUCTION.

SUITABLE REPLACEMENT AREA: IN PLACE OF REDESIGN

KEY:

———	EXISTING CONTOUR
100.0	EXIS. SPOT ELEVATION
- - - - -	PROPOSED CONTOUR
(100.0)	PROP. SPOT ELEVATION

(PROPOSED GRADING SHOWN ONLY AS IT PERTAINS TO SEPTIC SYSTEM)

LOCUS MAP
(NOT TO SCALE)

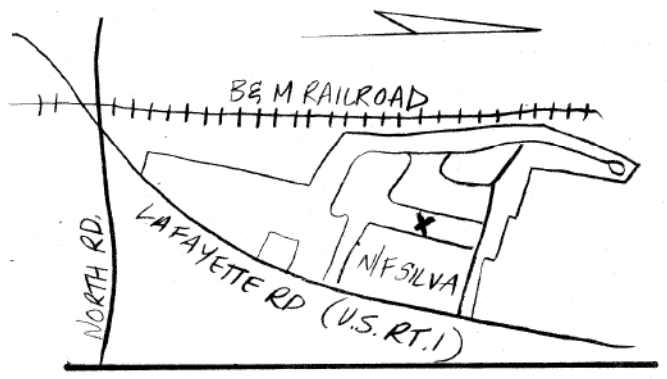

B & M RAILROAD
NORTH RD.
LAFAYETTE RD (U.S. RT. 1)
N/F SILVA
X

SEPTIC SYSTEM PLAN

SITES 52+53 PINE ACRES
NORTH HAMPTON, N.H.

SUBDIVISION APPROVAL

17912

NEW HAMPSHIRE Designer of Subsurface Disposal Systems *** Richard K. Parker, Jr. No. 92 Water Supply & Pollution Control

SCALE: 1" = 20'

OWNER: TWIN TOWN HOMES
LAFAYETTE RD.
NORTH HAMPTON, N.H. 03862

APPLICANT: PARKER SURVEY ASSOC., INC.
EXETER & SEABROOK, N.H.

DATE: 12/17/82

APPROVAL 101387 JOB 4221

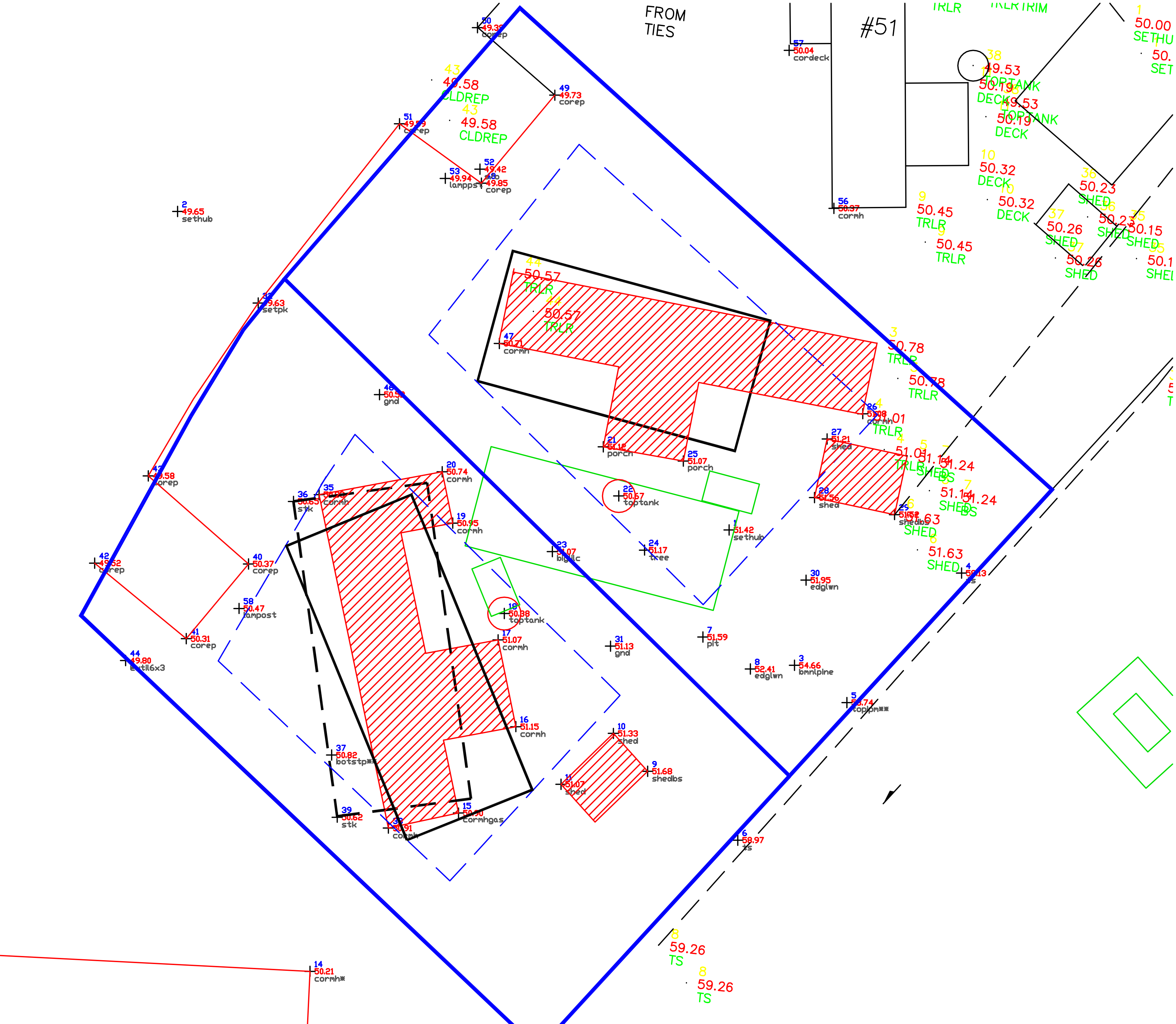

FROM
TIES
#51
TRLR
TRLRTRIM
50 49.35 corep
49 49.73 corep
43 49.58 CLDREP
51 49.59 corep
52 49.42
53 49.94 lampps
48 49.85 corep
57 50.04 cordeck
56 50.37 cormh
1 50.00 SETHU
38 49.53 TOPTANK
10 50.19 DECK
10 50.32 DECK
9 50.45 TRLR
36 50.23 SHED
37 50.26 SHED
35 50.15 SHED
2 49.65 sethub
32 49.63 setpk
44 50.57 TRLR
47 50.71 cormh
3 50.78 TRLR
46 50.52 gnd
26 51.08 cormh
4 51.01 TRLR
21 51.18 porch
25 51.07 porch
27 51.21 shed
5 51.14 SHEDBS
7 51.24
28 51.56 shed
29 51.62 shedbs
6 51.63 SHED
43 49.58 corep
20 50.74 cormh
35 50.59 cormh
36 50.65 stk
19 50.95 cormh
22 50.57 toptank
1 51.42 sethub
23 51.07 bigllc
24 51.17 tree
30 51.95 edglwn
4 52.13 ts
42 49.52 corep
40 50.37 corep
58 50.47 lampost
41 50.31 corep
44 49.80 ctll6x3
18 50.88 toptank
17 51.07 cormh
31 51.13 gnd
7 51.59 plt
8 52.41 edglwn
3 54.66 bmnlplne
5 53.74 toplpm**
16 51.15 cormh
10 51.33 shed
9 51.68 shedbs
37 50.82 botstp**
11 51.07 shed
39 50.62 stk
38 50.91 cormh
15 50.90 cormhgas
6 58.97 ts
8 59.26 TS
14 50.21 cormh*

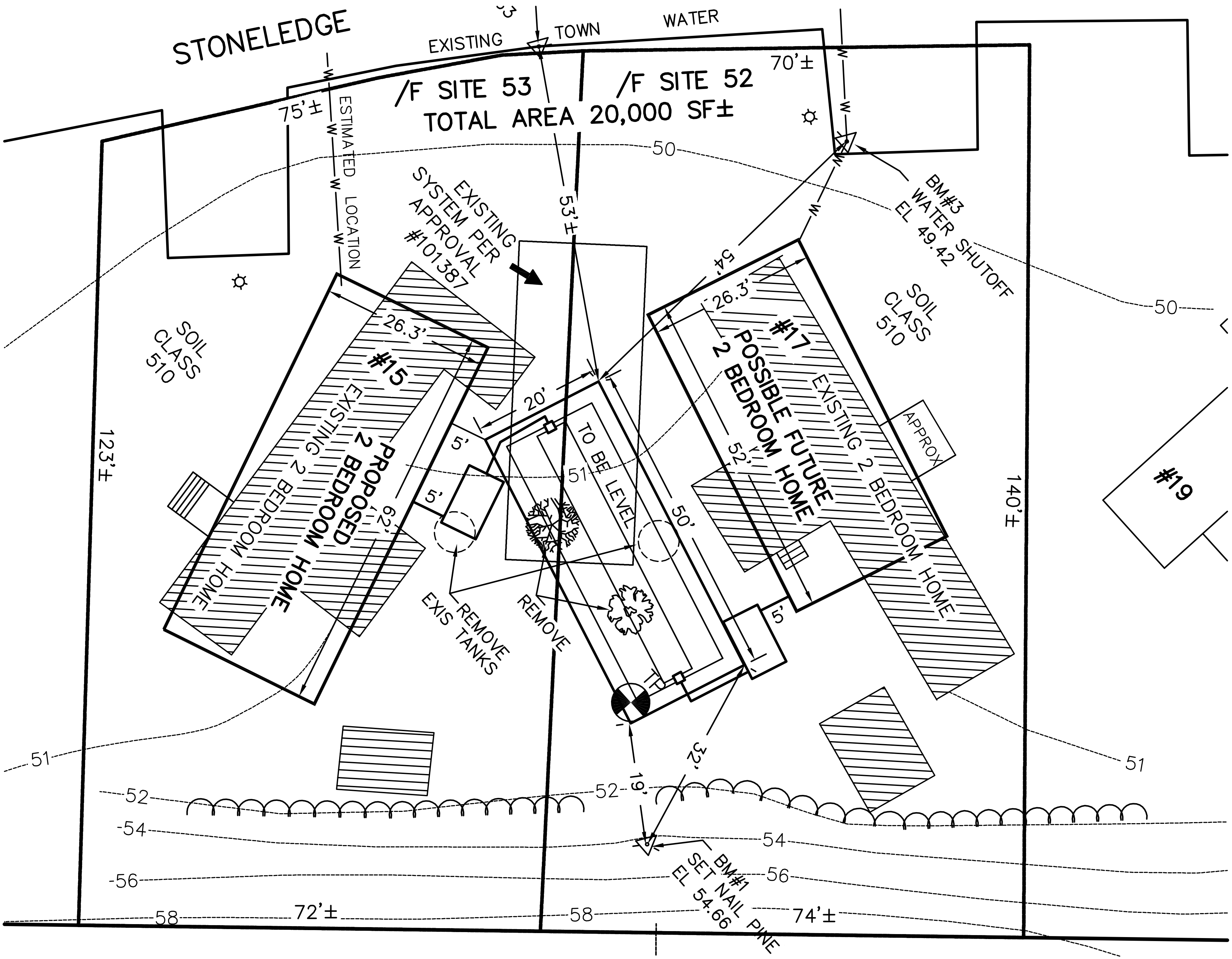
STONELEDGE
EXISTING
TOWN
WATER
/F SITE 53
/F SITE 52
TOTAL AREA 20,000 SF±
75'±
70'±
ESTIMATED LOCATION
W
50
EXISTING
SYSTEM PER
APPROVAL
#101387
53'±
BM#3
WATER SHUTOFF
EL 49.42
54'
26.3'
26.3'
SOIL
CLASS
510
SOIL
CLASS
510
#15
PROPOSED
2 BEDROOM HOME
EXISTING 2 BEDROOM HOME
62'
5'
5'
20'
TO BE LEVEL
51
50'
#17
POSSIBLE FUTURE
2 BEDROOM HOME
EXISTING 2 BEDROOM HOME
52'
APPROX
5'
#19
140'±
123'±
REMOVE
EXIS TANKS
REMOVE
TP
19'
32'
51
52
54
56
58
-52
-54
-56
72'±
74'±
BM#1
SET NAIL PINE
EL 54.66

GRANITE POST GREEN
ORIGINAL SITE #S
VS CURRENT SITE #S
VS STREET ADDRESSES

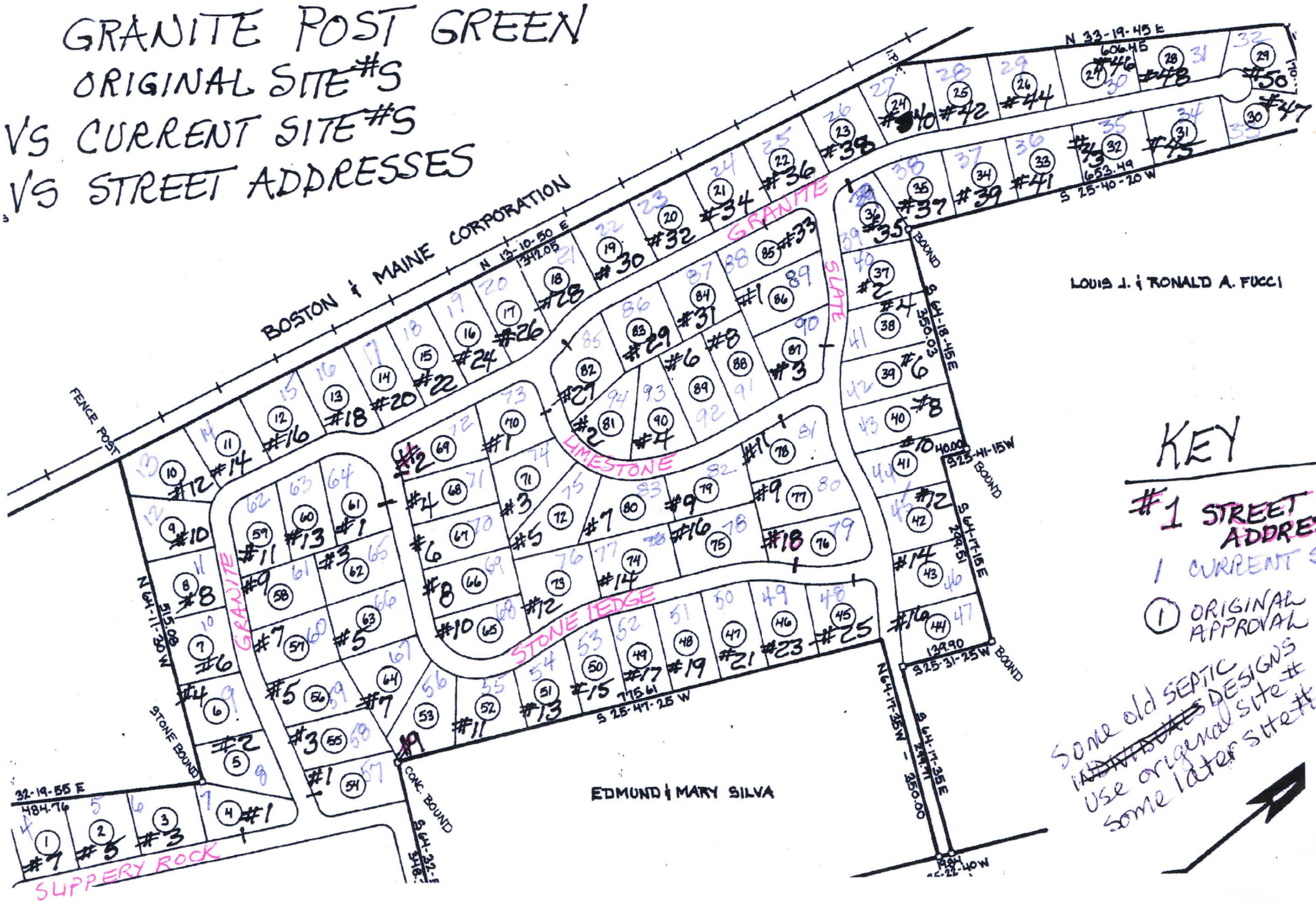
BOSTON & MAINE CORPORATION
N 13-10-50 E
1342.05
FENCE POST
I.P.F.
N 33-19-45 E
606.45
S 25-40-20 W
653.49
LOUIS J. & RONALD A. FUCCI
BOUND
S 64-18-45 E
350.03
S 25-41-15 W
40.00
S 64-17-15 E
279.51
S 25-31-25 W
134.90
N 64-17-35 W
S 64-17-35 E
350.00
EDMUND & MARY SILVA
S 25-47-25 W
775.61
CONC. BOUND
S 64-32-
STONE BOUND
N 64-11-
515.08
32-19-55 E
484.76
GRANITE
SLATE
LIMESTONE
STONE LEDGE
SLIPPERY ROCK

KEY

#1 STREET ADDRESS

1 CURRENT SITE NO

① ORIGINAL APPROVAL

Some old SEPTIC ~~INDIVIDUALS~~ DESIGNS
use original site #
some later site #